

Transit Information

Fare Information

The WRTA is a Free Fare System through Dec 2021. See QR code for updates.



Going Towards Union Station?

Take the route 19, 27, or 33 bus from the ASEC side of Main St (Stop 542) or the route 7 bus from the Peppercorns side of Park Ave (Stop 796). Arriving 5 min early recommended.

Inbound buses travel towards Union Station. Outbound buses travel away from Union Station.



When is my Bus Coming?

For up to the minute arrival information see the WRTA Bus Tracker link in the QR code.

Schedules are available at therta.com/schedules, the Information Desk in the University Center at Clark and at the WRTA Central Hub - 60 Foster St Worcester.

Clark Transportation Services

Shuttle service to the Becker School of Design & Technology classrooms runs every 30 min on weekdays between 7:30am and 9:30pm. Weekdays 5:00pm - 9:30pm it makes two additional stops at CVS and Price Chopper on Park Ave. Clark also provides weekend shuttle service to local points of interest.

Going Beyond Worcester

Commuter Rail service runs every 1-2 hrs connecting Worcester and Boston. All trains leave Worcester from Union Station.



OurBus provides direct service to New York City. Amtrak provides rail service connecting Worcester, Albany, Buffalo, Cleveland, Chicago, and more. Intercity transportation services from Worcester are also provided by the Peter Pan Bus, the Greyhound Bus and through the Worcester Regional Airport.

The most up to date and detailed transit info can be found using the QR code below.

Trails Information

Walking Estimates from Red Square to

| | |
|----------------------|---------------|
| Coes Park | 15 min 0.8 mi |
| St. John's Cemetery | 15 min 0.8 mi |
| Oread Castle Park | 15 min 0.8 mi |
| Hadwen Arboretum | 20 min 1.0 mi |
| Elm Park | 30 min 1.5 mi |
| City Hall | 30 min 1.5 mi |
| Polar Park | 30 min 1.5 mi |
| Union Station | 35 min 1.8 mi |
| Worcester Art Museum | 45 min 2.2 mi |
| Patch Conservation | 50 min 2.5 mi |
| Bancroft Tower | 60 min 2.5 mi |
| Worcester Airport | 90 min 4.2 mi |

Blackstone River Bikeway

This off street trail creates an 11 mile round trip ride from Clark to the neighboring town of Milbury.

All WRTA fixed route buses are equipped with bike racks.

Additional Trails & Transit Information



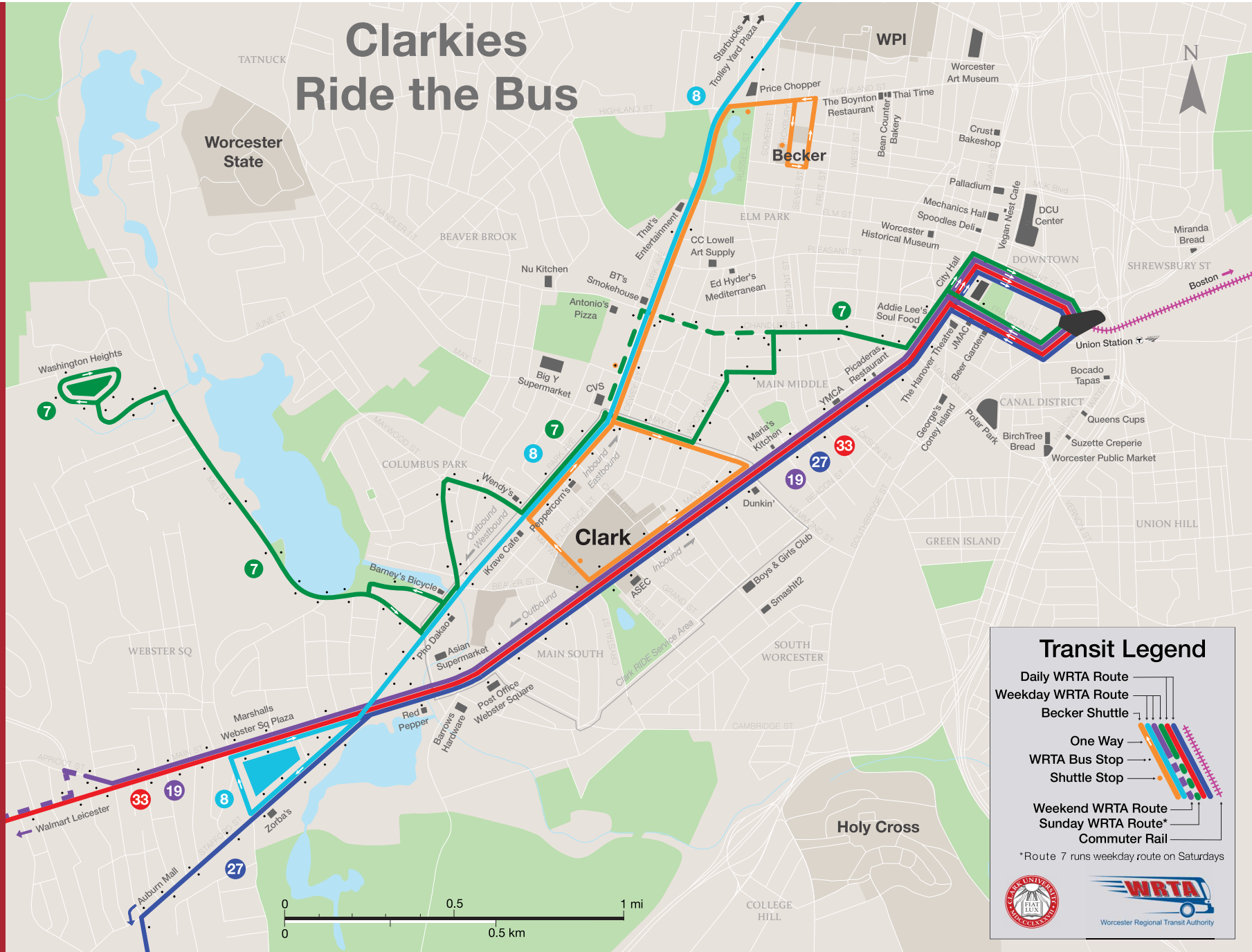
[Flowcode.com/page/clark_uoormap](https://flowcode.com/page/clark_uoormap)

It is recommended that all first time adventures be in the daylight and with a buddy.

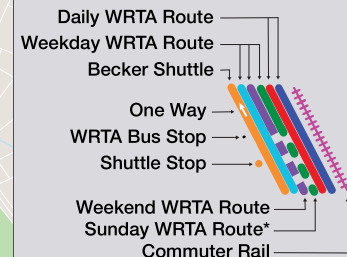
All information is subject to change.

This map is intended to be a starting guide for students to get to know Worcester. One resource cannot not possibly show all there is to see in the city. So get off campus and explore!

Clarkies Ride the Bus



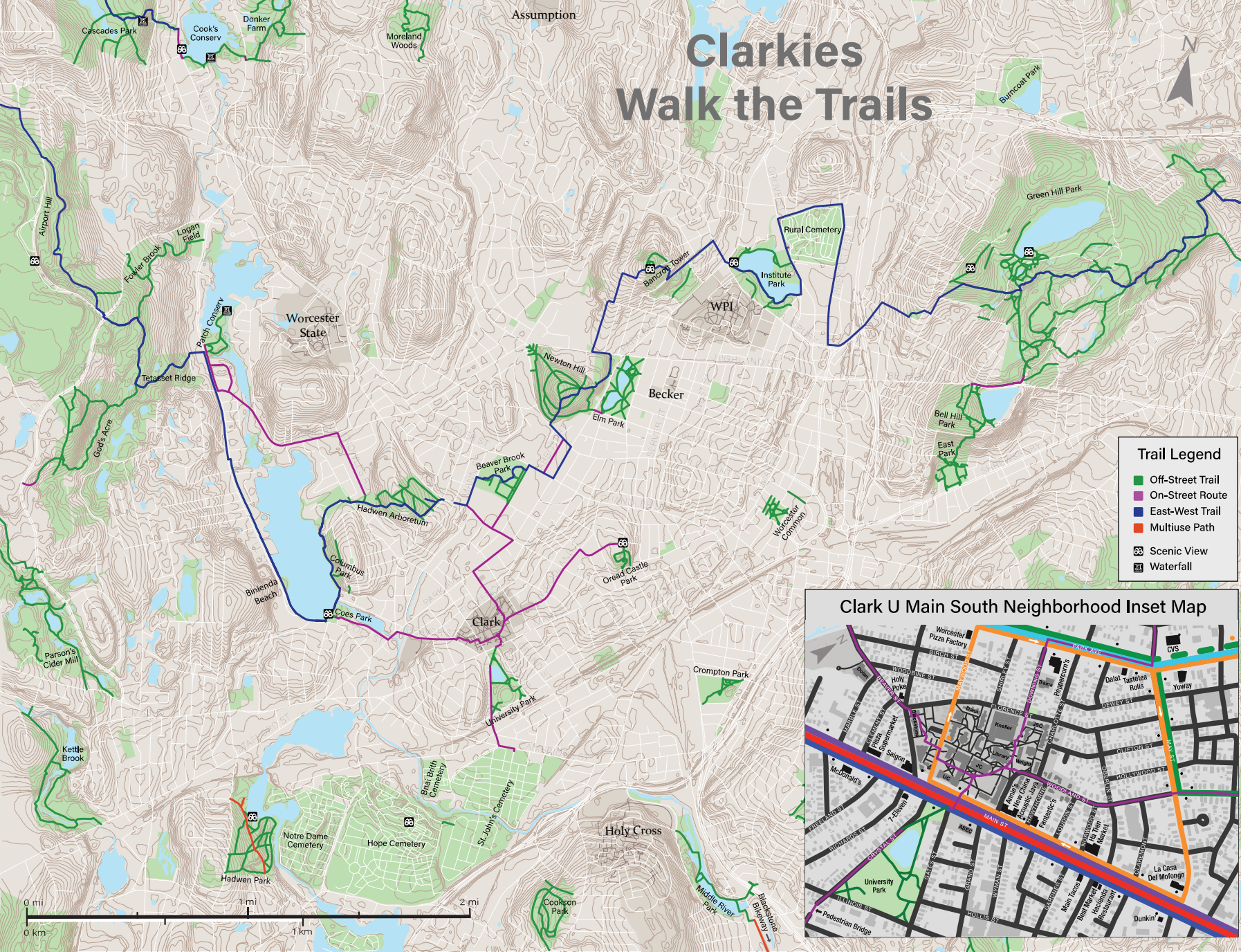
Transit Legend



*Route 7 runs weekday route on Saturdays

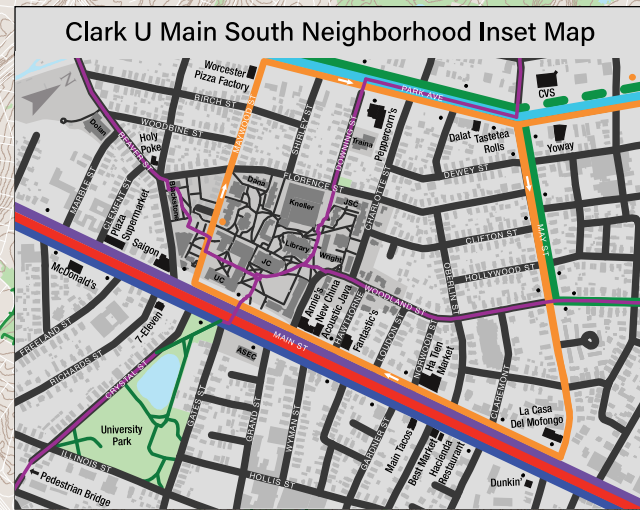


Clarkies Walk the Trails



Trail Legend

- Off-Street Trail
- On-Street Route
- East-West Trail
- Multiuse Path
- Scenic View
- Waterfall



The Map Story

Clark University is nestled in Worcester's Main South neighborhood boasting several parks, restaurants, pharmacies, cafes and grocery stores within a 15-minute walk of campus. This map was created by a Clarkie for Clarkies to better navigate the city. On one side is information about the WRTA Public Bus system and additional transit information. On the other side you will find a trails map detailing access to walking and running trails in the area.

This brochure was created by Nick Mellis '21 M.A. '22, who wanted to encourage more Clarkies to get off campus and better know Worcester. He used skills learned in his GIS (Geographic Information Systems) and graphic design classes to create this map as a tool to help Clarkies explore their community. This project is part of a directed study in the studio art department under the supervision of Prof. Sherry Freymuth.



Special thanks to
The Office of Community Engagement & Volunteering
The Visual & Performing Arts Department
The Office of Marketing & Communications
The Office of Student Leadership & Programming
Anthony Penny | Evan Wilson

Funding to print this project is provided by CUSC - the Clark Undergraduate Student Council
Photos by Clark University



Trails & Transit Map

A Clarkies Guide through Worcester

